

DEPTHS TO ODN

Dark Blue	-10.5 to -10.0
Blue	-10.0 to -9.5
Dark Blue	-9.5 to -9.0
Blue	-9.0 to -8.5
Dark Blue	-8.5 to -8.0
Blue	-8.0 to -7.5
Dark Blue	-7.5 to -7.0
Blue	-7.0 to -6.5
Dark Blue	-6.5 to -6.0
Blue	-6.0 to -5.5
Dark Blue	-5.5 to -5.0
Blue	-5.0 to -4.5
Dark Blue	-4.5 to -4.0
Blue	-4.0 to -3.5
Dark Blue	-3.5 to -3.0
Blue	-3.0 to -2.5
Dark Blue	-2.5 to -2.0
Blue	-2.0 to -1.5
Dark Blue	-1.5 to -1.0
Blue	-1.0 to -0.5
Dark Blue	-0.5 to 0.0
Blue	0.0 to 0.5
Dark Blue	0.5 to 1.0

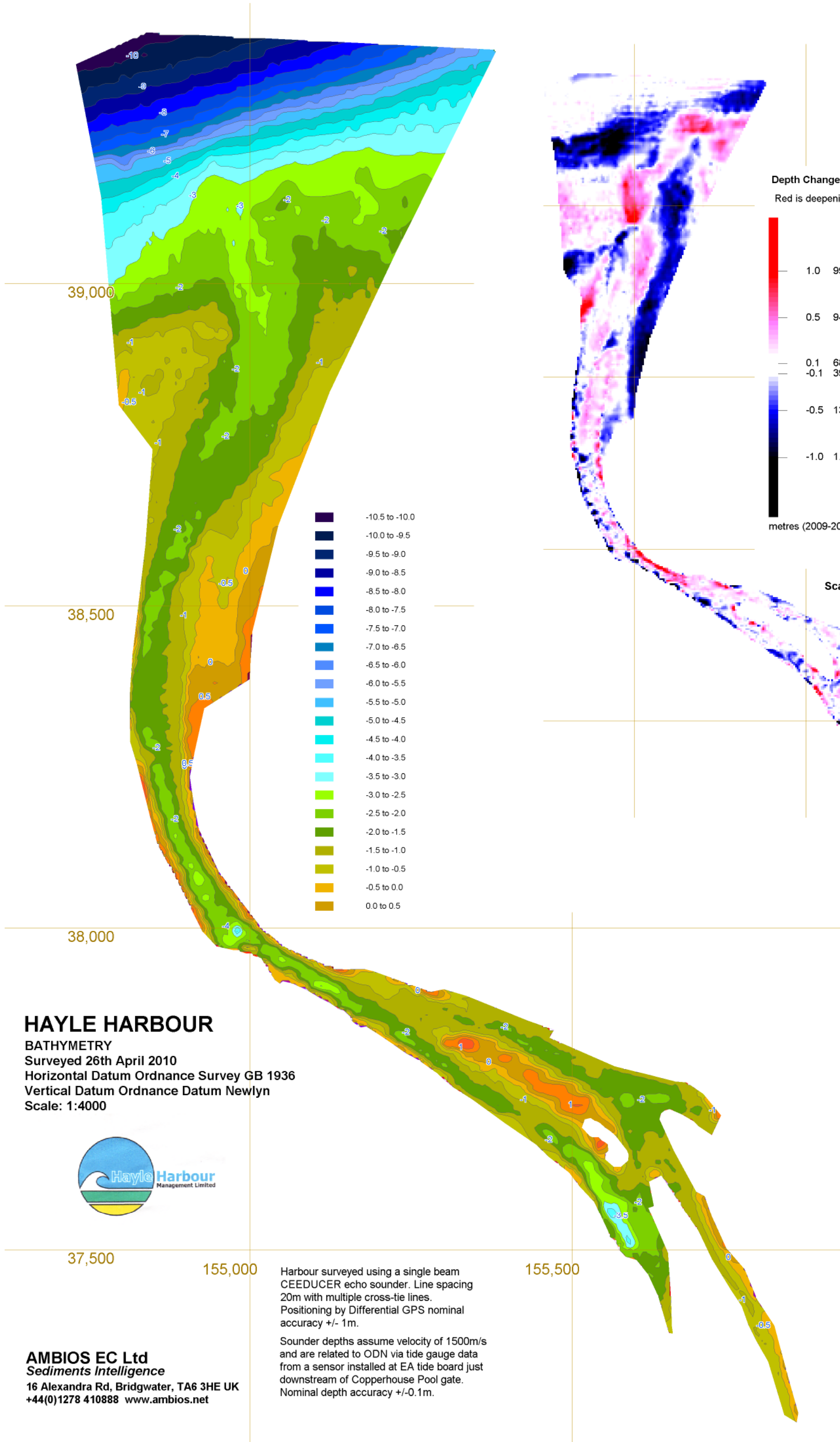
Harbour surveyed using a single beam CEEDECER echo sounder. Line spacing 20m with multiple cross-tie lines. Positioning by Differential GPS nominal accuracy +/- 1m.

Sounder depths assume velocity of 1500m/s and are related to ODN via tide gauge data from a sensor installed at EA tide board just downstream of Copperhouse Pool gate. Nominal depth accuracy +/- 0.1m.

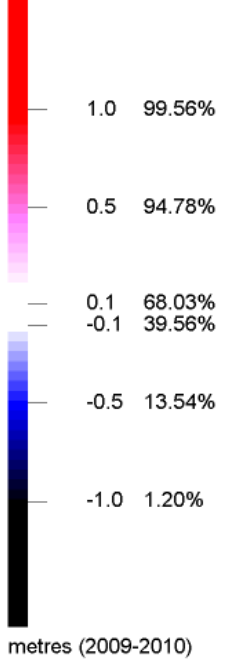
HAYLE HARBOUR
 BATHYMETRY
 Surveyed 16th July 2009
 Horizontal Datum Ordnance Survey GRS80
 Vertical Datum Ordnance Datum Newlyn
 Scale: 1:4000




AMBIOS EC Ltd
Sediments Intelligence
 16 Alexandra Rd, Bridgwater, TA6 3HE UK
 +44(0)1278 410888 www.ambios.net



Depth Changes July 2009 to April 2010
Red is deepening, Blue is shallowing



Scale 1:7500



HAYLE HARBOUR
 BATHYMETRY
 Surveyed 26th April 2010
 Horizontal Datum Ordnance Survey GB 1936
 Vertical Datum Ordnance Datum Newlyn
 Scale: 1:4000



AMBIOS EC Ltd
 Sediments Intelligence
 16 Alexandra Rd, Bridgwater, TA6 3HE UK
 +44(0)1278 410888 www.ambios.net

Harbour surveyed using a single beam CEEDUCER echo sounder. Line spacing 20m with multiple cross-tie lines. Positioning by Differential GPS nominal accuracy +/- 1m.
 Sounder depths assume velocity of 1500m/s and are related to ODN via tide gauge data from a sensor installed at EA tide board just downstream of Copperhouse Pool gate. Nominal depth accuracy +/-0.1m.